

APIs and digital ecosystems in Lombardy

An effective way to spread public value to citizens & private companies

Marco Panebianco

Chief of Digital Transformation strategy and governance Unit

ARIA – Azienda Regionale per l'Innovazione e gli Acquisti

12 September 2019

APIdays Conference, Barcelona

Summary

- *Region Lombardy and ARIA*
- *Strategic goals*
- *APIs & digital ecosystems in Lombardy*
- *Main workstreams & challenges*

*Region Lombardy
and ARIA*

Region Lombardy: beauty and complexity



<https://ec.europa.eu/growth/tools-databases/region-innovation-monitor/base-profile/lombardy>

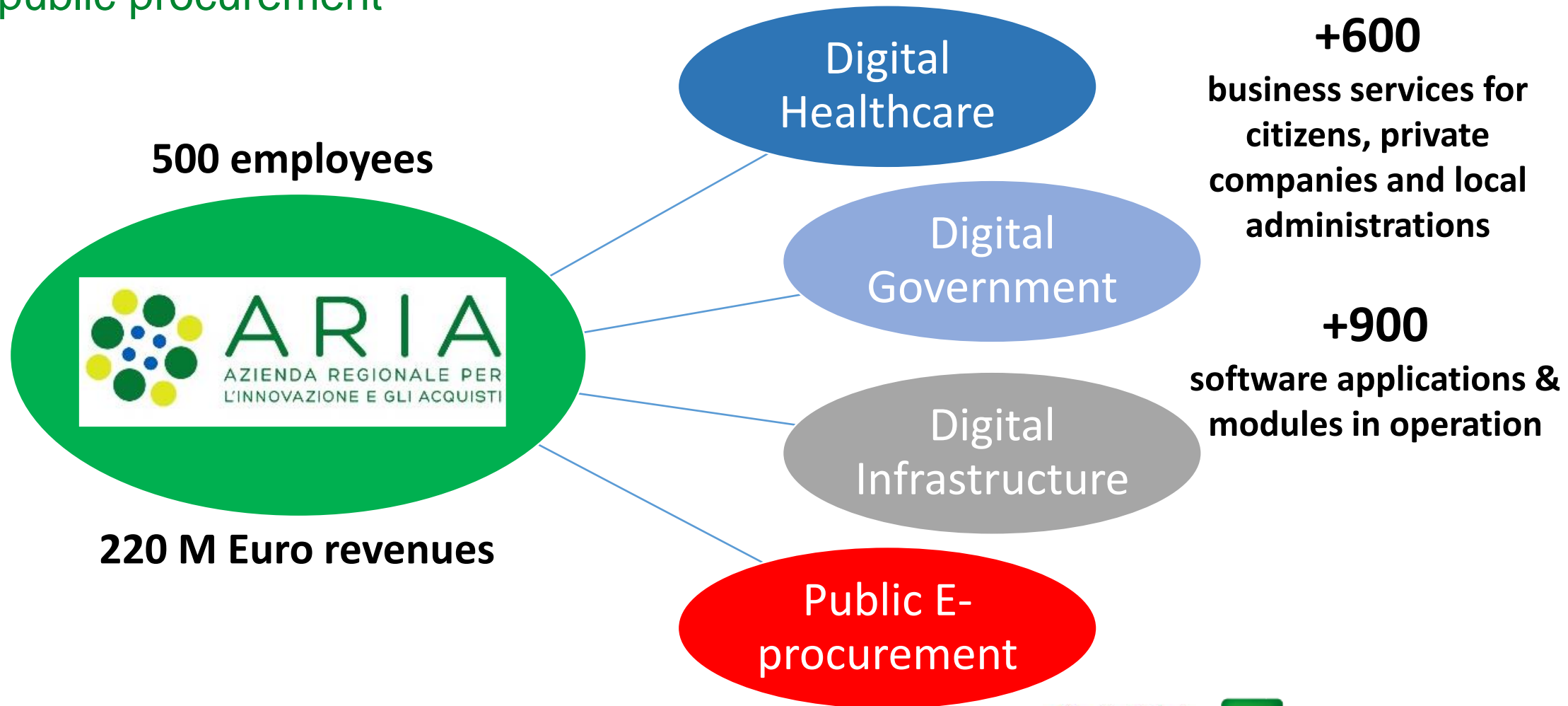


10 Millions citizens +1500 Municipalities 816.000 companies 366.500 M Euro GDP



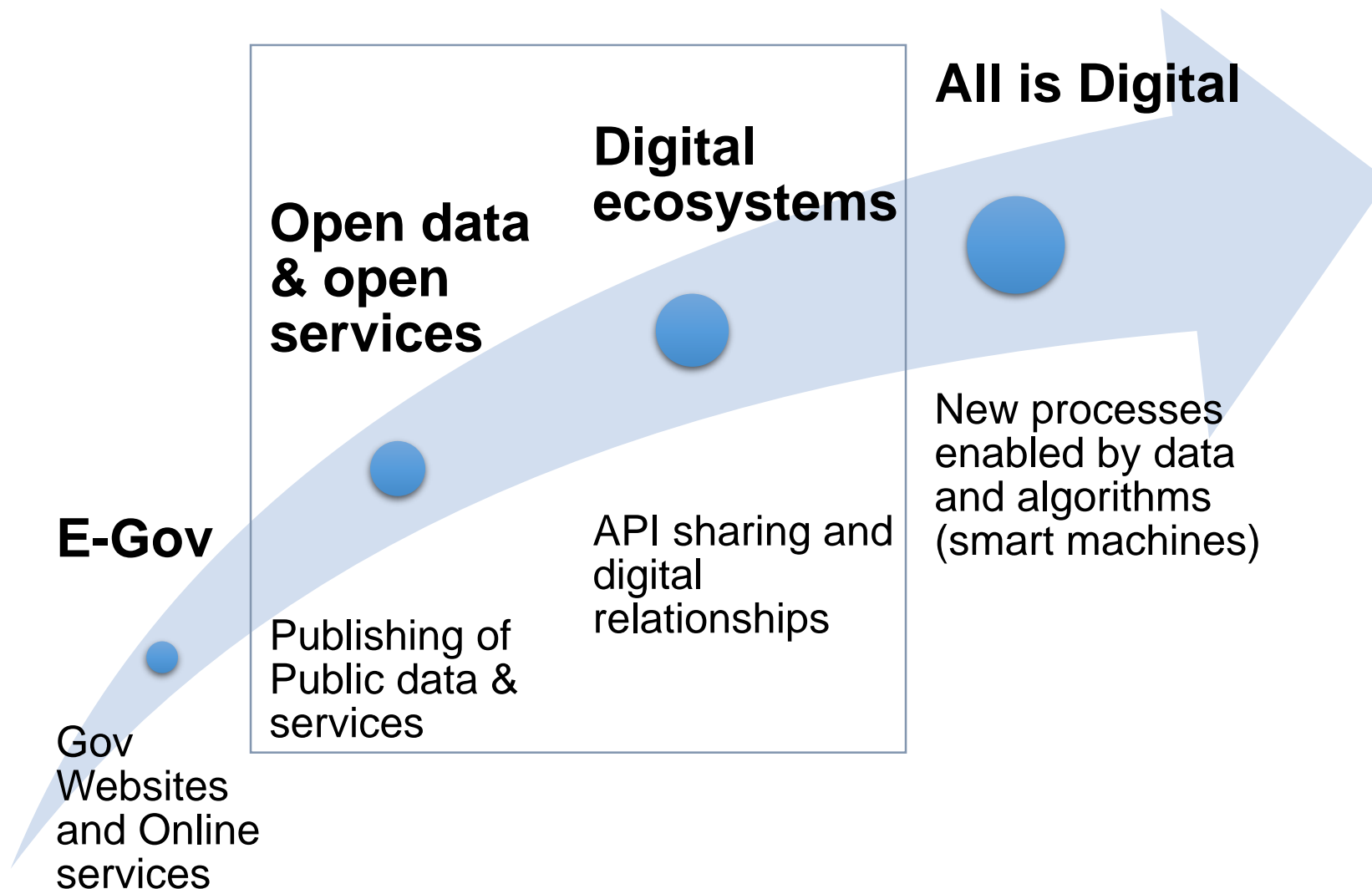
ARIA spa

The Regional in-house company focused on digital innovation and public procurement



*Strategic goals and
reference scenario*

4 Steps towards a full Digital Government



Strategic goals

Openness and Digital relationships

- Fostering the growth of digital ecosystems and relationships to leverage the digital transformation of Region Lombardy and its territories
- Using an API-driven approach to open the overall Regional Information System and spread «public value» to citizens, private companies and other Public Administrations
- Encouraging public-private partnerships to share APIs and co-design and implement brand new digital public services



API definition: a non-technical perspective

Technical definition

An application program interface (API) is a **set of routines, protocols, and tools** for **building software applications**. Basically, an API specifies **how software components should interact**


HOW TO ?

Business definition

An application program interface (API) is a **service interface, technology independent**, which exposes **business functionalities** that can be used to create **new digital services and new relationships** inside a **digital ecosystem**

[FOR] DOING WHAT?

API: what does it mean in Lombardy?



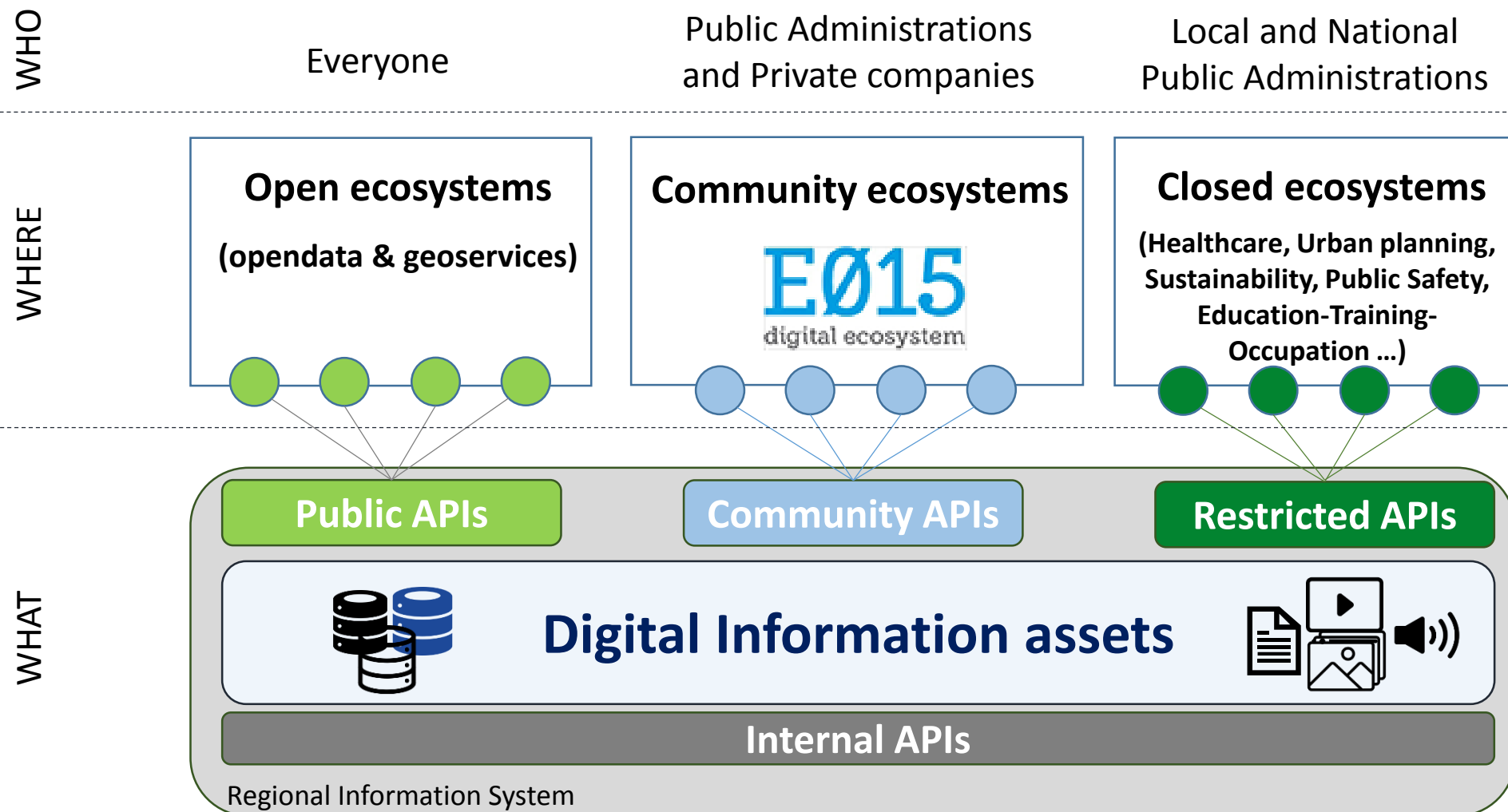
Aministrations

Public value

Interoperability

APIs & Digital Ecosystems


Reference scenario





Public APIs and open ecosystems

The Lombardy Opendata Portal

VISITA I NOSTRI
MICROSITI

 OPEN DATA
BERGAMO


 OPEN DATA
MONZA

 MB
OPEN DATA


dati.lombardia.it

Benvenuti in Open Data Lombardia


ATTENZIONE: in corso verifica sulla protezione dei dati personali. Vai alle NOTIZIE.




Agricoltura




Ambiente




Cultura




Famiglia




Istruzione




Protezione Civile



Sicurezza




Sport



Territorio

- More than 3.300 public datasets
- All datasets accessible through Rest APIs
- Datasets published both by Region Lombardy and other Local Administrations


The Lombardy GeoPortal



www.geoportale.regione.lombardia.it


CHI SIAMODOCUMENTINEWSSERVICICATEGORIERICERCA

CANALI TEMATICILINKGeoportale



Galleria delle mappe

Tutte le mappe ▶



I più cercati

WMS catasto ctr ortofoto
mappe direttiva alluvioni geologia
carg comuni strade

Scarica catalogo del Geoportale 

Canali tematici

- Agricoltura, foreste e uso del suolo
- Ambiente, aree protette e difesa del suolo
- Cartografia di base e ortofoto
- Cultura e tempo libero
- Mappe e foto aeree storiche
- Planificazione
- Reti per la mobilità
- Servizi di interesse pubblico e commerciale

Iscriviti alla Newsletter

Primo piano

Il GeoPortale è anche "mobile"


Il GeoPortale è ora disponibile anche nella versione "mobile" per tablet e dispositivi mobili con uno schermo di almeno otto pollici di diagonale. Dall'indirizzo www.geoportale.regione.lombardia.it digitato sul navigatore internet del proprio dispositivo, si potrà accedere a tutti i servizi disp...


News

- 10/05/19
Nuova Carta Base da DBT
- 25/03/19
Attestato del territorio
- 12/03/19
DBT taglio comunale e Base cartografica per la redazione del PGT
- 26/02/19
Aggiornamenti del Reticolo Idrografico Regionale Unificato

3D VIEWER GEOGRAFICO 3D

 VIEWER GEOGRAFICO

 DOWNLOAD DATI

 SERVIZI WMS WEB MAP SERVICE

TRASFORMAZIONE

- GeoCatalog
- More than 250 maps available through APIs
(Rest APIs & OGC Webservices)

*EO15 digital ecosystem:
a public-private community ecosystem*

E015 digital ecosystem

An experience born to support EXPO 2015 World Exposition in Milan

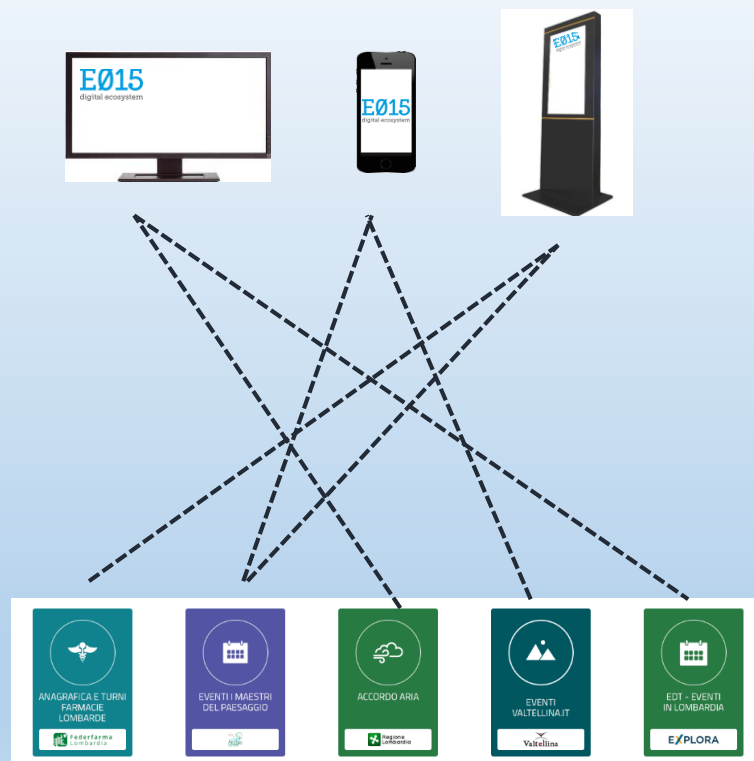


The E015 Digital Ecosystem is a digital environment and organizational model which favors the birth of new digital relationships among different subjects, both public and private, who want to value their digital assets and enrich their end-user applications by using APIs

E015 Board



E015 in numbers



**E015
Participants:** **600+**

**E015
Applications:** **80+**

**E015
Digital Relationships** **400+**

**E015
APIs** **160+**

E015 in action

Some examples of applications

Public transport



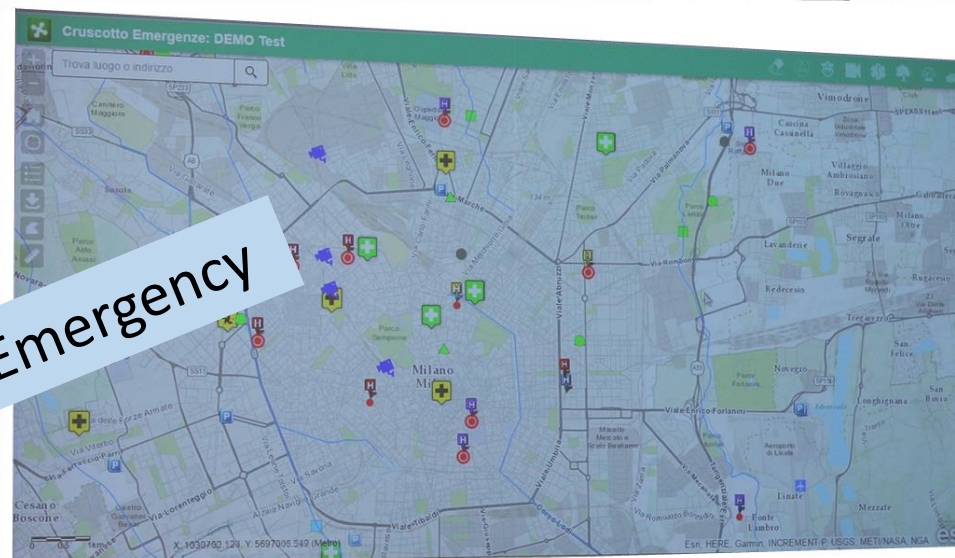
Commerce



Culture & Tourism



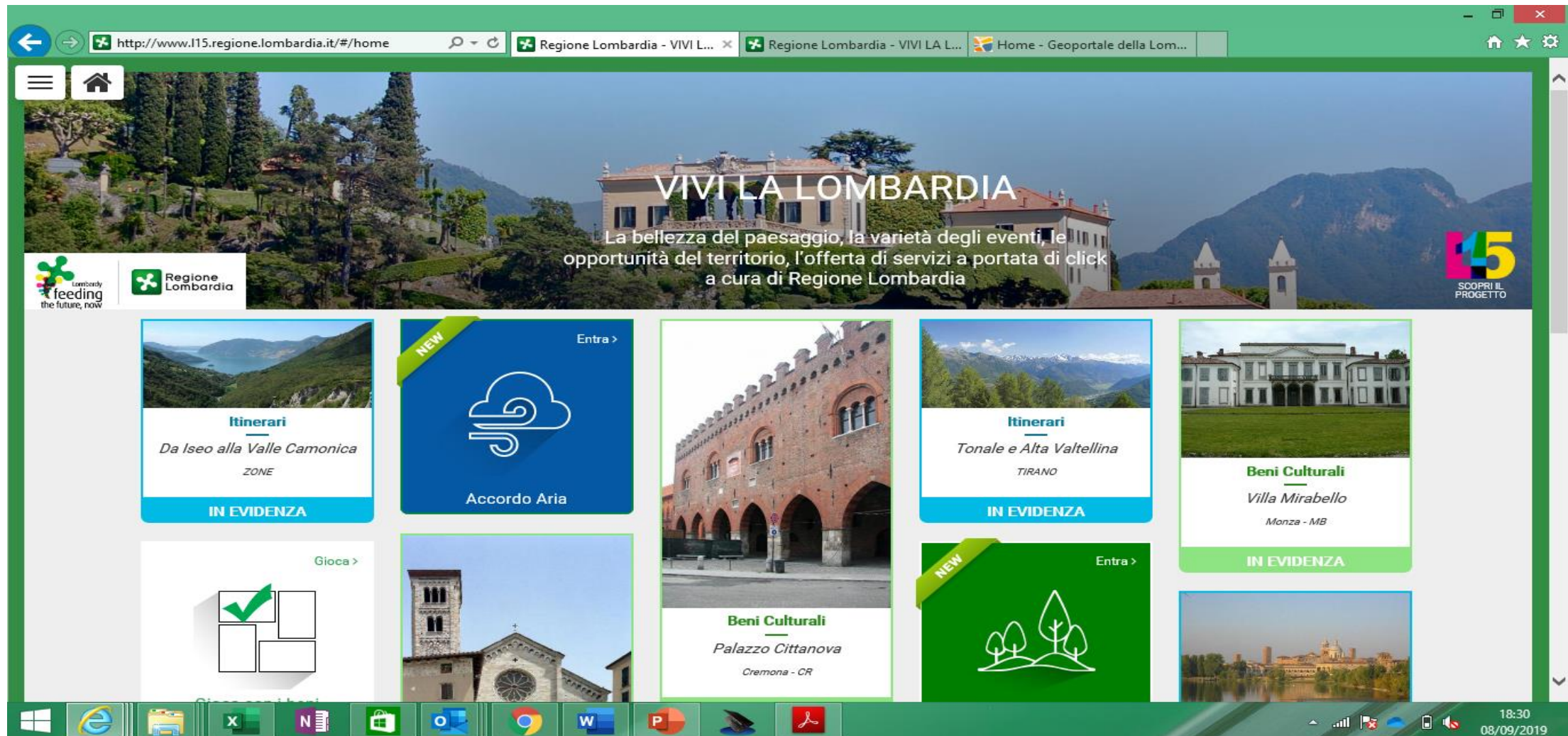
Safety & Emergency



egione
ombardia

L15 application «Vivi la Lombardia»

A way to demonstrate the E015 potential



Closed ecosystems

Closed digital ecosystems

- Thematic/Territorial communities

- Healthcare
- Civil Protection
- Urban planning
- Waste management
- ...



- Strong Digital relationships
- Personal & sensitive data (GDPR)
- High level of Compliance to specific laws or policies
- Mainly focused on data exchange rather than «app» creation

- More than 300 APIs for restricted or internal use

What's next?

What we are working on...

API Communication

API Marketplace
(business & technical views)

API Storytelling

API Governance

Steering and technical committee

National interoperability model

Standards and guidelines

Addressing new opportunities

API Management

API Manager & Gateway evolution

Centralized team to support API publishing

API Monitoring

API usage reporting

API social & economic impact

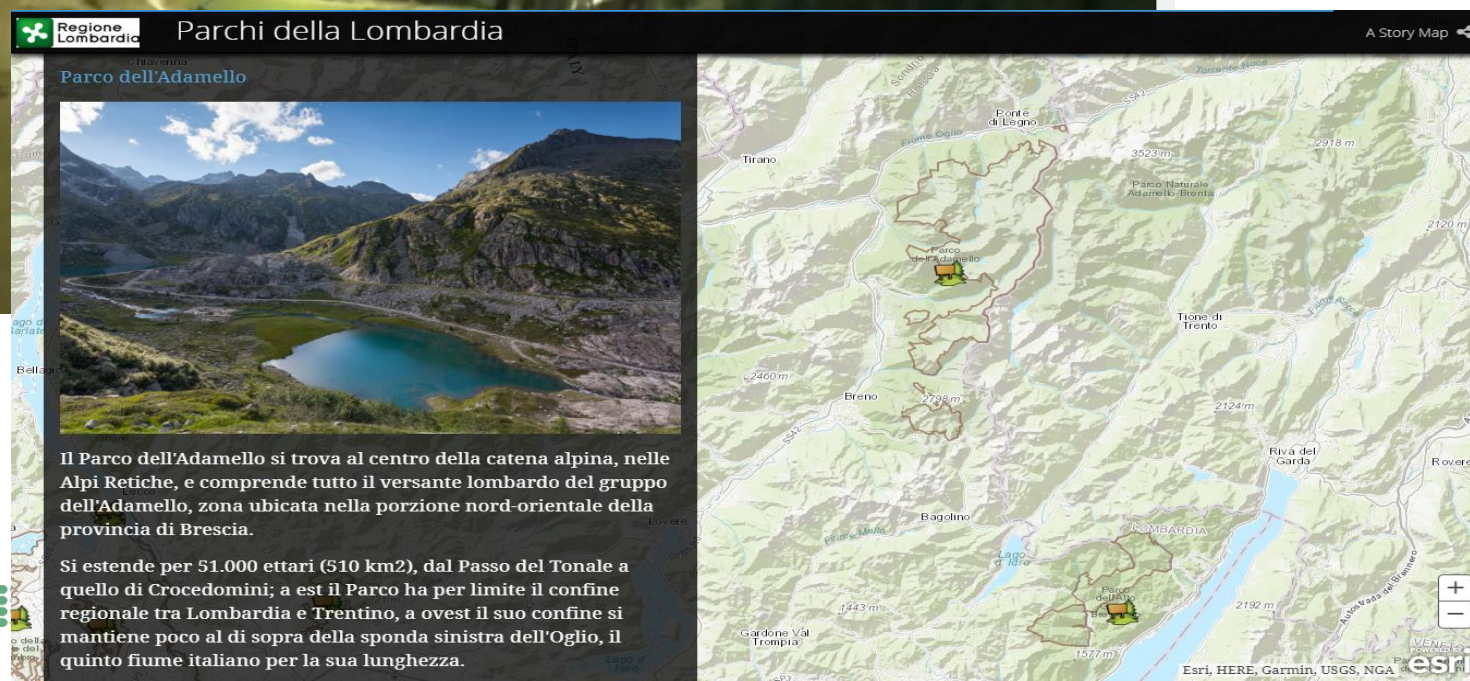
Giving faces to interfaces

Just a sample of API storytelling



*Lombardy is waiting for you
at the future
Winter Olympic Games 2026*

#MilanCortina2026



Thanks for your kind attention



Marco Panebianco

Chief of Digital Transformation strategy and governance Unit

**Azienda Regionale per l'Innovazione e gli Acquisti
ARIA S.p.A.**

Email: marco.panebianco@ariaspa.it

Linkedin: <https://www.linkedin.com/in/marcopanebianco/>